
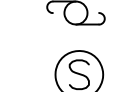
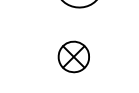

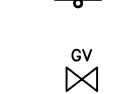

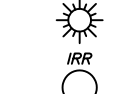
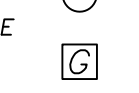

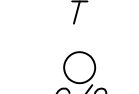





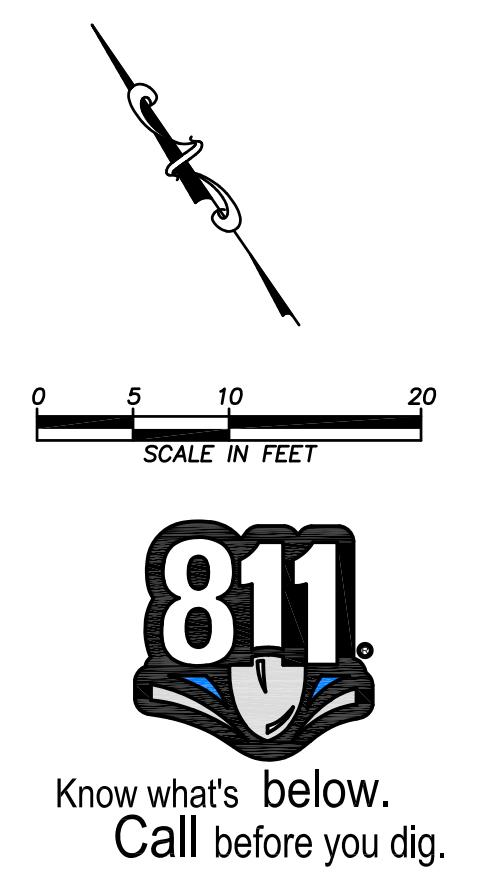
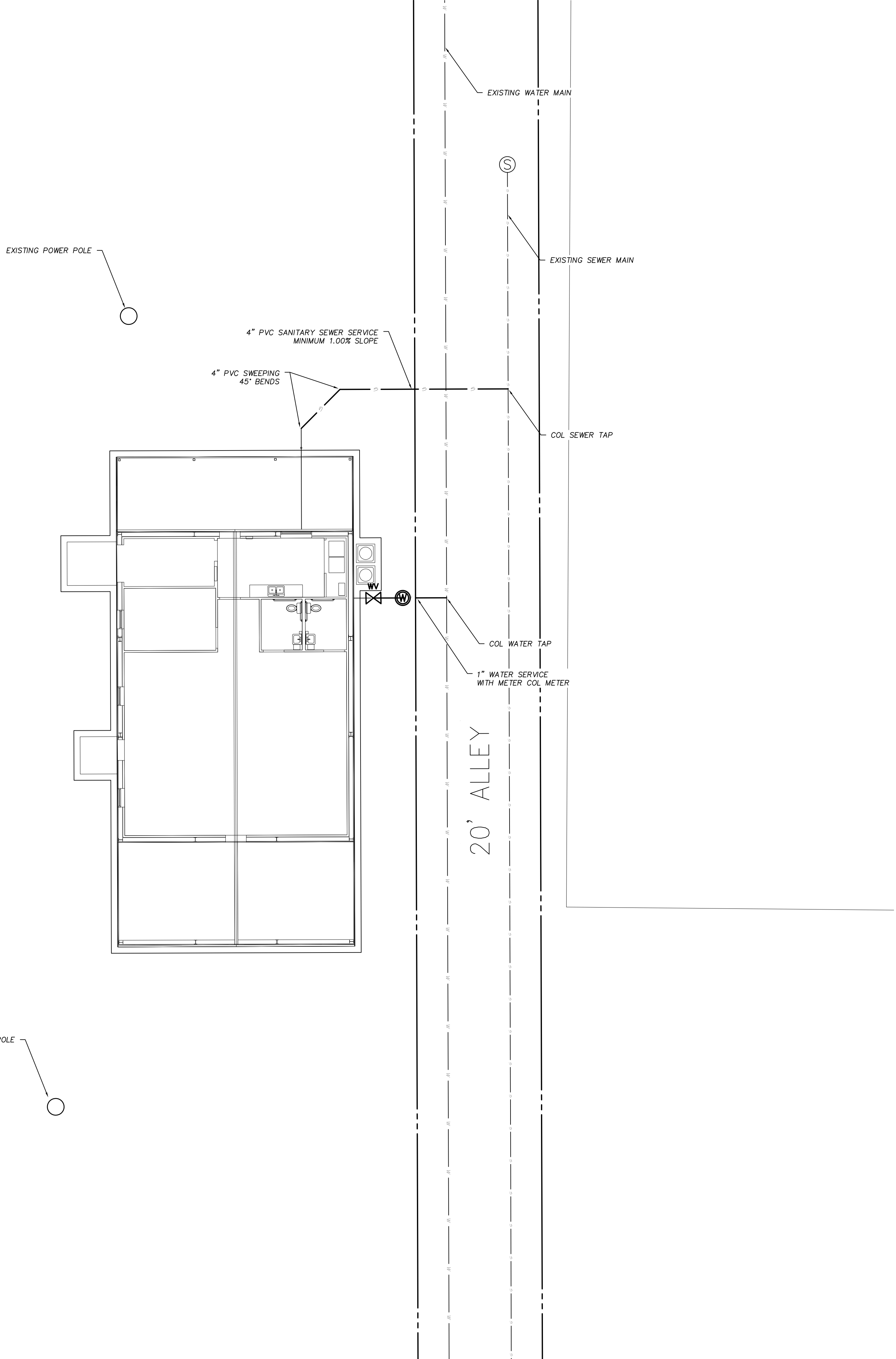
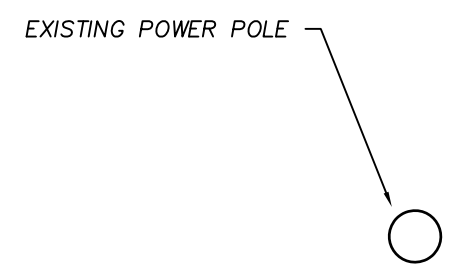
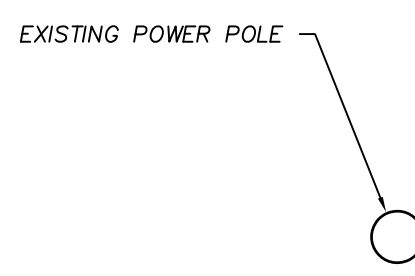
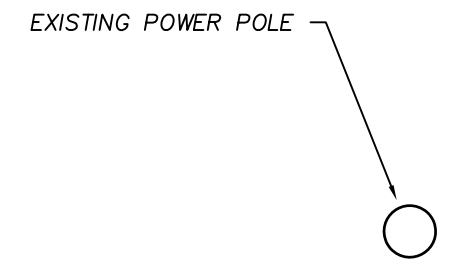


NOTE: UNDERGROUND AND OVERHEAD UTILITY LINES, SERVICES, METERS, VALVES, IRRIGATION LINES AND VALVES, ETC ARE PRESENT THROUGHOUT THE SITE. IT IS THE CONTRACTORS RESPONSIBILITY TO VERIFY WITH THE OWNER LOCATION AND REROUTING OF SAID LINES, SERVICES, ETC.

Note: With regard to underground utilities, information from City of Lubbock GIS and observed evidence has been utilized to developed a view of underground utilities. However, lacking excavation, the exact location of underground utilities and features cannot be accurately, completely or reliably depicted. In some areas, municipalities, 811 and other locate services will ignore locate requests from surveyors. Where additional or more detailed information is required, the client is advised that excavation and/or private utility locate request may be needed.

- | | | | |
|-----|---------------------|---|-------------------------|
| AS | ASPHALT |  | TREE |
| B | BACK OF CURB |  | FIRE HYDRANT |
| BC | BUILDING CORNER |  | UTILITY POLE |
| C&G | CURB AND GUTTER |  | MANHOLE |
| CL | CENTER LINE |  | WATER VALVE |
| C/O | CLEAN OUT |  | WATER METER |
| C | CONCRETE |  | SIGN |
| CP | CONTROL POINT |  | GAS VALVE |
| E | EDGE |  | GUY WIRE |
| EX | EXISTING |  | LIGHT POLE |
| FC | FENCE CORNER |  | IRRIGATION |
| FF | FINISHED FLOOR |  | GAS METER |
| FH | FIRE HYDRANT |  | ELECTRIC PEDISTAL |
| FL | FLOW LINE |  | TELECOM PEDISTAL |
| G | GUTTER |  | SEWER CLEAN OUT |
| GB | GRADE BREAK |  | PAD MOUNTED TRANSFORMER |
| IRR | IRRIGATION | | |
| LD | LANDING | | |
| LP | LAND POLE | | |
| MH | MANHOLE | | |
| N | NATURAL GROUND | | |
| S | SANITARY SEWER LINE | | |
| ST | STEP | | |
| SW | SIDEWALK | | |
| TC | TOP OF CURB | | |
| TYP | TYPICAL | | |
| VG | VALLEY GUTTER | | |
| W | WATER LINE | | |
| WM | WATER METER | | |
| WV | WATER VALVE | | |



CONDRA Y
 ARCHITECTURE & INTERIOR DESIGN
 3708 UPLAND AVE.
 LUBBOCK, TX 79407
 806.740.8190
 condray.com

STATE OF TEXAS
 MICHAEL J. ADAMS
 96880
 LICENSED PROFESSIONAL ENGINEER
 12-28-24

F FINCHER
 ENGINEERING, LLC
 FINCHER ENGINEERING, LLC
 TX FIRM #F-16408
 5621 114TH ST., SUITE 100
 LUBBOCK, TX 79424
 PH: 806-701-5109
 WWW.FINCHERENG.COM

Nieman Engineering, LLC
 1500 Broadway St, Suite 1210
 Lubbock, Texas 79401
 TX FIRM #F-4393
 Registration No. F-14148

OJD Engineering, LLC
 TX FIRM #F-4393
 328 E. Hwy 62, Unit 1
 WOLFFORTH, TX 79382
 PH: 806-791-2300

LUBBOCK POWER AND LIGHT
 TRAINING YARD
 1106 NORTH INDIANA AVE.
 LUBBOCK, TEXAS 79415

REVISIONS:

PROJECT NO.	22322
DATE:	12/30/2024
SHEET NO.	
C1	
1	OF 2

